







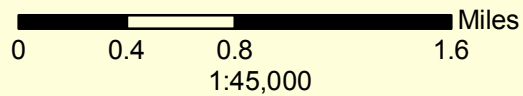
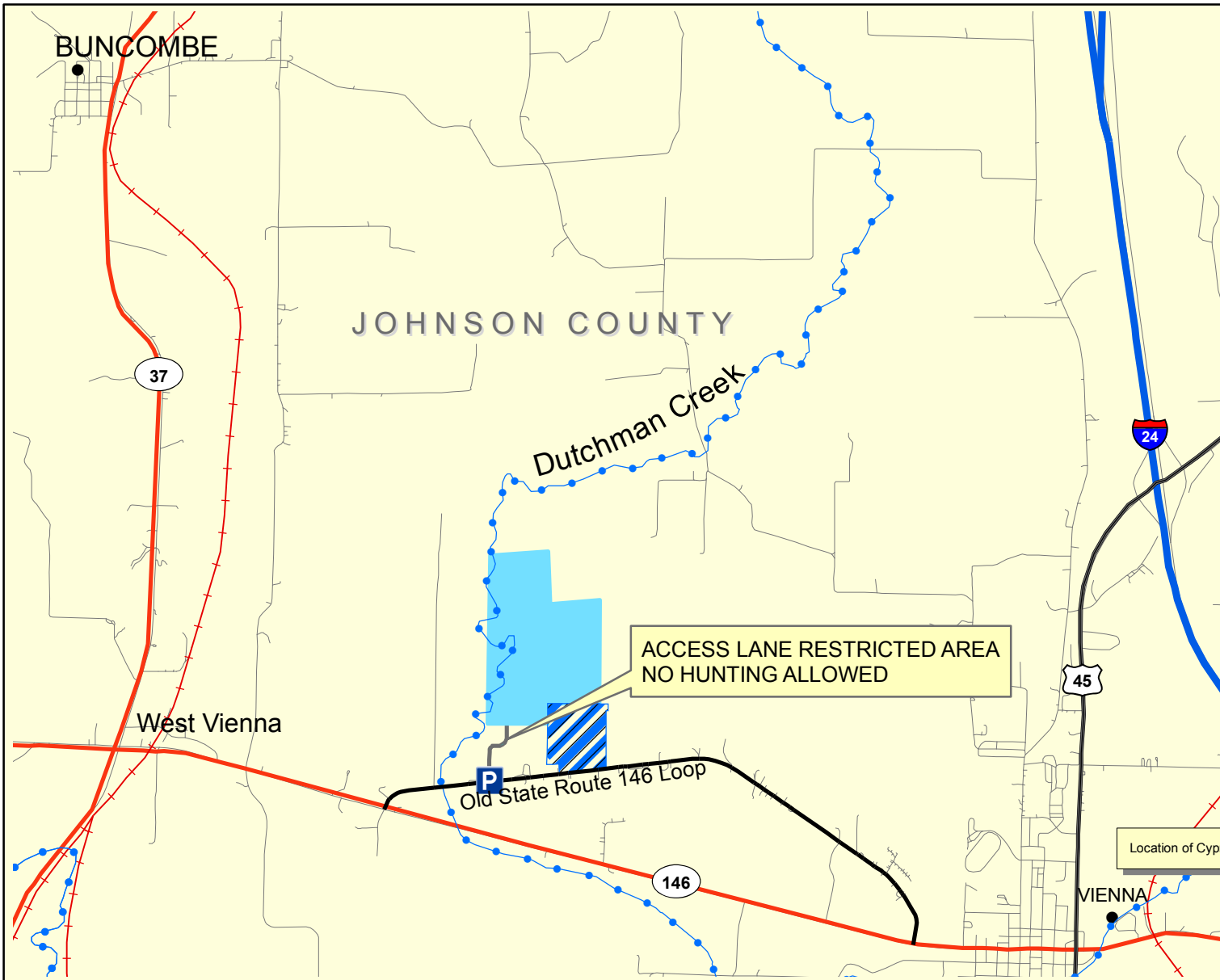
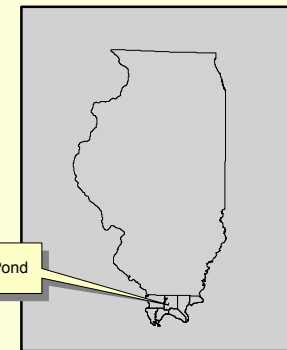


# Deer Pond State Natural Area

## Legend

-  Communities
-  Rails System
-  State Transportation
-  Interstate Transportation System
-  Local Roads
-  Hunting Area
-  Restricted Area/ No Hunting
-  Access and Parking



Map Date: October 24, 2006  
 Map Projection: UTM NAD83 ZONE 16  
 Map Sources: Illinois Dept. of Natural Resources  
 We have made every reasonable effort to ensure the quality in producing this map. The data comes from a variety of sources, which vary in degree of accuracy. This map has been designed as a tool to be used in determining the location o