

Sam Dale Lake Conservation Area

Brush Creek
Church Camp

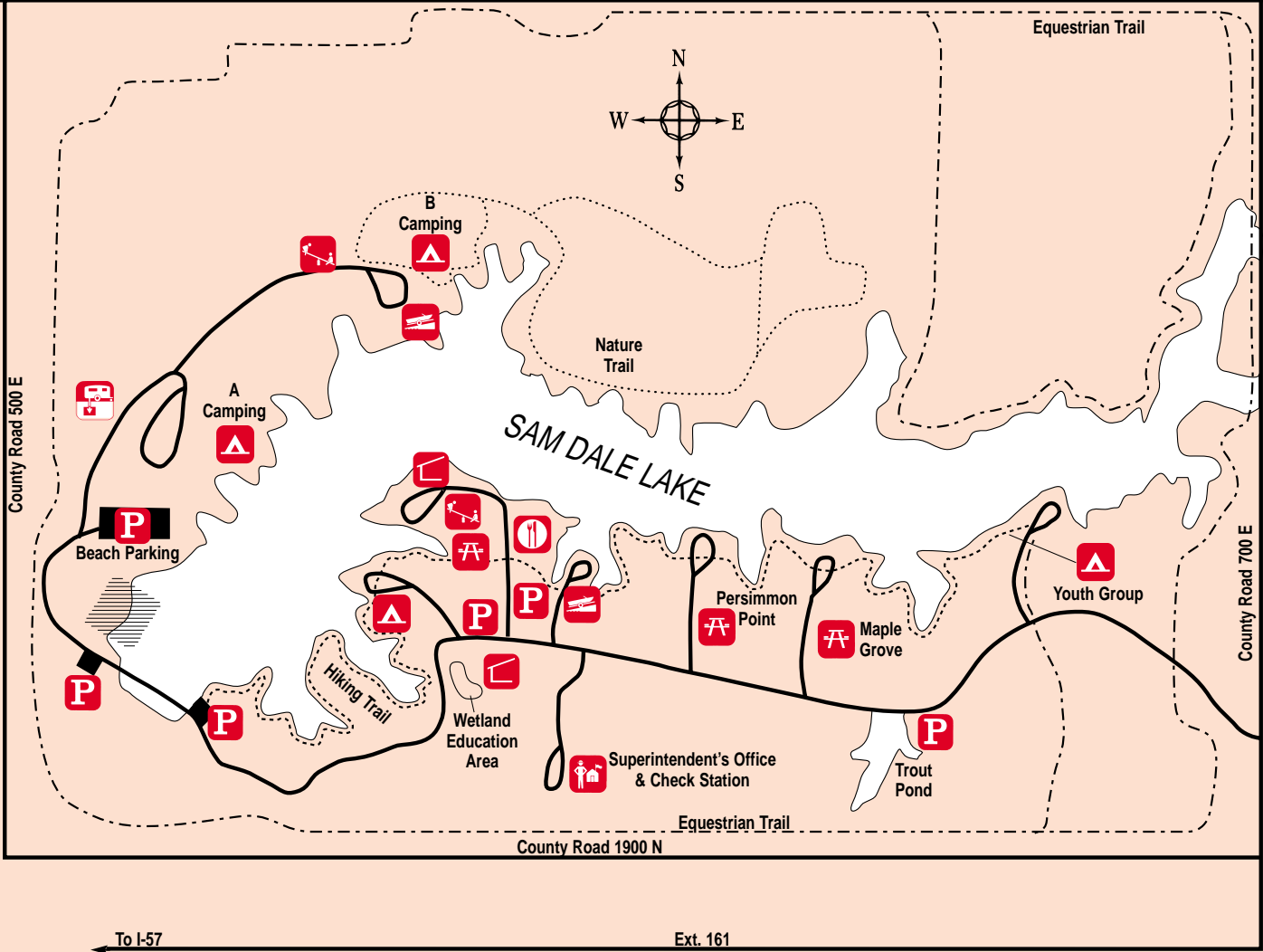
County Road 2000 N

Equestrian Trail

Flora - 12 miles

County Road 500 E










County Road 700 E



← To I-57

Ext. 161

Legend

- | | | |
|---|---|---|
|  Park Office |  Playground |  Sanitary Dump Station |
|  Campground |  Concessions | Nature Trail-3.2 miles |
|  Picnic Area |  Boat Launch | --- Hiking Trail-4.5 miles |
|  Shelter |  Parking | - - - Equestrian Trail-8.5 miles |

